

琉球大学学術リポジトリ

米国管理下の南西諸島情況雑件 第二卷

メタデータ	言語: 出版者: 公開日: 2019-02-15 キーワード (Ja): 財産、請求権の処理問題, 鉱業権, 岩崎与八郎, 九州電力K・K, 奄美大島, 北緯三十度以南, 南西諸島、南方諸島及び南洋群島, 信託統治地域 キーワード (En): 作成者: - メールアドレス: 所属:
URL	http://hdl.handle.net/20.500.12000/43869

1. 司令部(GHQ)との交渉

A' 3.0.0.4

官企第六六八号

昭和二十六年十一月十四日

運輸事務次官

外務事務次官 殿

記帳済



南西諸島における日本政府機関と個人の財産の譲渡
貸借、使用等に關する記録、凶面等の提供方依頼に
關する件

貴信管總合第一三二九号による標記の件について別添の通り記録、
凶面の寫各二部あて送付するからよろしくお願いする。
なお、航空關係については航空廳から直接送付する。

要再提出

運輸省

UNITED STATES CIVIL ADMINISTRATION OF THE RYUKYU ISLANDS
Office of the Miyako Team
APO 719

21 May 1952

SUBJECT: Okinawa Sugar Company Property Release

TO : Mr Kibun YOGI

1. As directed by USCAR it is hereby announced that all Okinawa Sugar Company property, with exceptions listed below, is released from the custody of the Ryukyu Property Custodian as of 5 May 1952.

EXCEPTIONS:

- a. Immediate confines and installations of Miyako Ice Plant; 200 tsubo more or less.
- b. Site of Water Point of new Hirara City Water System.
- c. Confines and installations of the main Okinawa Sugar Company plant (Miyako).
- d. Any properties now or previously under the jurisdiction of the MGG Farm.
- e. Any movable property, scrap or machines of the Company.
- f. Buildings of the Okinawa Sugar Company.

2. It is anticipated that there will be additional clarification reference to the above-named exceptions in the near future. No action will be taken reference the excepted property other than as detailed below.

- a. You are authorized to make up signs, using the name of MCAT, to properly "post" and safeguard the property at the Miyako main plant. These signs will be subject to the final approval of MCAT prior to installation.
- b. You are authorized and urged to continue your present twenty-four hour guard at the main plant. Unfortunately RPC has no funds to pay for this guard, other than to suggest that conceivably the Okinawa Sugar Company reimburse you at a later date. However, this would be strictly up to the Sugar Company.
- c. Make plans reference excepted property which may be released in the future.

AICA-M (21 May 52)
Subj: Oki Sugar Co Property Release

3. You are requested to take action on your intended trip to Okinawa to secure evidence that the Okinawa Sugar Company, as reorganized recently, is recognized as the owner of the properties of the Okinawa Sugar Company in existence in 1945.

4. You are further requested to get recognition in writing from the responsible officials of the reorganized Okinawa Sugar Company to the effect that you are the recognized local representative.

5. You are requested to have due regard for private houses, built previous to 1945 or otherwise, which may be located on Okinawa Sugar Company property.

6. You are requested to consider the economic condition of tenants and further the broad benefit to the Miyako economy in the use of released lands.

7. It is to be distinctly understood that this letter simply constitutes a release from the custody of the Ryukyuan Property Custodian. At this time no person or company is recognized as the owner of the property released (exceptions listed) other than the Okinawa Sugar Company. If you can satisfy the requirements detailed in paragraphs 3 and 4 above, or if MCAT gets independent verification of these items from USCAR meanwhile, in all likelihood the property detailed herein (with exceptions listed) can be dealt with as any other private property.

THOMAS H ALLEN
Colonel Armor
Chief

cc: Mr Takeno
Main Office, Oki Sugar Co
4-Han, Daido-ku, Kawashi-son, Okinawa

Mr Watanabe
No. 723, 7th Floor, Kogyo Bldg No. 118 Marunouchi
Chiyoda-ku, Tokyo, Japan.

MGG
Hirara City (thru MGG)
Shimoji-Cho "
Ueno-son "
Gusukube-Cho "
Irabu-son "
Tarama-son "

Communication Facilities in Ryukyuan Weather Stations

item	Quantity	Remarks
1. <u>Ishigakijima Wx. Stn.</u> (Established on 16 Aug., 1933)		
100 W Short wave transmitter	1	Crystal control system (Mfd. by Nihon Musen Co.)
Receiving set	4	Autodyne Superheterodyne
Semi-diesel engine	1	
D.C. Shunt dynamo	1	7.5 KW
Storage battery	1 set	50 pieces 360 AH (Tudor type)
Steel concrete column	2	36.3 m (For transmitting antenna)
Iron tower	1	5.24 m (For Receiving antenna)
Concrete pole	1	9.45 m (")
2. <u>Naze Wx. Stn.</u> (Established on 16 Aug., 1933)		
1 KW Long wave transmitter	1	Mfd. by Nihon Musen Co.
Receiving set	4	Autodyne
Diesel engine	1	16 HP
D.C. Shunt-motor	1	5 HP
A.C. Induction generator	1	3 KVA
D.C. Shunt-dynamo	1	7.5 KW
Transformer	1	3 KVA
Storage battery	1 set	50 pieces 270 AH
Steel concrete column	2	36.3 m (For transmitting antenna)
3. <u>Rasa Wx. Stn.</u> (Established in Feb., 1951)		
100 W Short wave transmitter	1	Crystal control system (Mfd. by Nihon Musen Co.)
100 W " " "	1	Spare transmitter, self oscillating system (Mfd. by Tokyo Denki Co.)
Receiving set	2	Autodyne 1 Superheterodyne 1
Diesel engine	1	6.7 HP
D.C. Shunt dynamo	1	3 KVA
A.C. Induction generator	1	1 KVA
D.C. Shunt motor	1	2 KW
Storage battery	1 set	50 pieces 145 AH (Tudor type)
Wooden pole	2	15 m (For transmitting & receiving antenna)

Item	Quantity	Remarks
4. <u>Minamidaitojima Wx. Stn.</u> (Established in April, 1951)		
500 W short wave transmitter	1	Crystal control system (Mfd. by Yamanaka Musen Co.)
500 W " " "	1	Crystal control system (Mfd. by Nihon Musen Co.)
500 W Medium-and-long wave transmitter	1	Crystal control system (Mfd. by Nihon Musen Co.)
Receiving set	2	
A.C. motor generator	2	
Motor generator for electric charge	2	
Storage battery	1 set	50 pieces 100 V 263 AH
Iron tower	2	37 m and 36.4 m (For transmitting antenna)
Wooden pole	1	33.4 m (For receiving antenna)
5. <u>Okinawa Met. Obs.</u> (Established on 15 July, 1930)		
5 KW Long wave transmitter	1	Marconi tube system
500 W Short wave " "	1	
Receiving set	7	
Diesel engine	1	10 HP
A.C. Generator	1	6 KVA
D. C. Shunt dynamo	1	0.5 KVA
Storage battery	1 set	60 pieces 120 V 653 AH (Tudor type)
Iron tower	2	92 m (For transmitting antenna)

Record of use, loan and transfer of private properties
in Ryukyu Islands by and to the Japanese Government

Organization	Item	Procedure	Quantity (tsubo)	Price (¥)	Date of Right Transfer	Name of previous Right Owner
Ishigakijima Wx. Stn.	Land	Donation	986.75	835.20	29 Sept., 1943	Unknown
Miyakojima Wx. Stn.	"	Purchase	2,988.36	1,440.50	21 Nov., 1936	Unknown
	"	Donation	2,235.61	22.77	6 Feb., 1937	Irabe Village
Minamidaitojima Wx. Stn.	"	Loan	2,000.00	0		Dainippon Sugar Co.
Naze Wx. Stn.	"	Purchase	1,240.00	12,449.60	23 Dec., 1896	Tsunesada Fujii
	"	"	11.00	55.00	30 Jan., 1918	Shigehiko Katsuhisa
	"	"	250.416	7,512.229	24 Jan., 1938	Naze City
	"	"	34.58	1,035.325	20 Oct., 1941	Yasuchiyo Ikeda
Okinawa Meteorological Observ.	"	"	23,345.00	2,529.00	30 Mar., 1929	Unknown
	"	Loan	254.00	Unknown	"	Unknown
Rasa Wx. Stn.	"	"	600.00	0	Unknown	Rasa Phosphate Co.
Naha Air Wx. Stn.	"	"	277.25	Unknown	Unknown	Unknown
Yonaberu Tide Gage Stn.	"	Purchase	337.00	2,873.00	31 Jan., 1929	Unknown

Tsubo = 36 sq. ft.

Remark: Except the copies of the register-book for the lands in the column of Naze Weather Station were burned down during the war.

A'3.0.0.9

日本専売公社

管理局 總務課長

経第二三三九号

昭和二十六年十一月二十日

日本専売公社 (管轄課) 総務課長

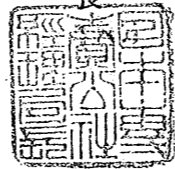
外務省 管理局 長 殿

南西諸島における日本政府機関と個人財産の譲渡貸借使用等に
関する記録図面等の提出方依頼の件について
十一月二日附管総合第一三二九号をもつて、御申越の標記の件
についての記録図面別紙の通り各二通送付します。

記帳済

第2232號
26.11.22
管總

26.11.21
190



記帖了

Oshima sub-branch office, Japan Monopoly Corporation

Location: 50, Hamakaneku, Nasema-cho, Oshima-gun
Kagoshima-ken.
Area : 411.878 tsubo (1,361.586 sq. metres)
Purchased price: Unknown, registered price - ¥ 5,343
Date of Purchase: January, 1933
Records of transfer of title,
contractor any other agreement: Unknown
Building and Structure: Unknown
Use : Sale of tobacco and salt

Oshima sub-branch office, Japan Monopoly Corporation

Location: 50, Hamakaneku, Nasema-cho, Oshima-gun
Kagoshima-ken.
Area : 411.878 tsubo (1,361.586 sq. metres)
Purchased price: Unknown, registered price - ¥ 5,343
Date of Purchase: January, 1933
Records of transfer of title,
contractor any other agreement: Unknown
Building and Structure: Unknown
Use : Sale of tobacco and salt

日本軍先公社大島出張所敷地図

附 大島出張所敷地図 (附 大島出張所敷地図)

附 大島出張所敷地図
附 大島出張所敷地図

大島出張所敷地図

大島出張所敷地図

大島出張所敷地図

日本東京大島出張所製地圖

縮尺 參百分之壹



Scale 1:300

The office of the Japanese Land Survey, Japanese Ministry of Agriculture

大島

大島出張所製地圖

附圖





附圖

表

直

附圖 1-500



Handwritten vertical text within the central diagram, possibly describing a component or measurement.

Handwritten vertical text to the right of the central diagram.

道附 (Dào Fù) - Handwritten text below the central diagram.

Handwritten text on the far right edge of the page, including the characters '参' and '分'.

專

卷

四

號

(4)

日本東京大島出張所製地圖

THE GREAT ISLANDS OF JAPAN

縮尺 參百分之九

Scale 1/3000

大島

東京

11

12



日本軍用公在大島出張敷地圖

Map of the Japanese military headquarters in Oshima

縮尺 参百分之九

Scale 1:3000

大島

大島出張敷地圖


大島出張敷地圖



日本製紙会社在大島出張所敷設圖

1914. 12. 10. 1915. 1. 10. 1915. 2. 10. 1915. 3. 10. 1915. 4. 10. 1915. 5. 10. 1915. 6. 10. 1915. 7. 10. 1915. 8. 10. 1915. 9. 10. 1915. 10. 10. 1915. 11. 10. 1915. 12. 10.

附 大島出張所敷設圖



大島出張所敷設圖

附 大島出張所敷設圖

日本製元公在大島出張所敷地図

大島出張所敷地図

大島出張所敷地図

大島出張所敷地図

大島出張所敷地図

大島出張所敷地図

大島出張所敷地図

大島出張所敷地図

Nawa Branch Office, Japan Monopoly Corporation

Location: 7, 1-chome, Miehashi-cho, Nawa-shi.
Area : 1,226 tsubo (4,052.91 sq. metres)
Purchased price: Unknown, registered price ¥45,975
Date of purchase: October, 1897
Records of transfer of title,
contract or any other agreement: Unknown
Building and structures: Burned
Use : Sale of tobacco and salt and purchase
of leaf tobacco and salt

Nawa Branch Office, Japan Monopoly Corporation

Location: 7, 1-chome, Miehashi-cho, Nawa-shi.
Area : 1,226 tsubo (4,052.91 sq. metres)
Purchased price: Unknown, registered price ¥45,975
Date of purchase: October, 1897
Records of transfer of title,
contract or any other agreement: Unknown
Building and structures: Burned
Use : Sale of tobacco and salt and purchase
of leaf tobacco and salt

Panthe kinnia

天 天

The Kinnia River

W. E. Smith

W. E. Smith

W. E. Smith

天 天

Panthe kinnia

日本專賣公社在那霸支局敷地図

The site of their branch office Japan Tobacco Co.

鋪天 天

W. E. Smith

W. E. Smith

日本專賣公在那霸支局敷地圖

The site of main branch office Japan Tobacco Corporation

銘尺 參百分之九

Scale 1/300

Parish limits

界

Area 226 blocks


界

Road

道

界

界



Pteris kuroi


♀ ♀

Pteris kuroi

Pteris kuroi

Pteris kuroi

Pteris kuroi



零件图
零件名称

零件代号
零件规格

零件尺寸
零件材料

零件重量
零件体积

日本華文公社那霸支局敷地図

The site of your branch office Japan Municipality

新大森台分

and

Private house

私宅

Private house

私宅

Private house

私宅

Private house

私宅


Private house

私宅

The title of your Branch office Japan Manpower Corporation

日本人力公社 那霸支局敷地図

縮尺 八百分之七



Private House

私宅

Open 22.5 Acre


開闢地 22.5 畝

Road

1st St. Road

2nd St. Road

3rd St. Road



Private house

R R

Private house

Private house

Private house

Private house

100' 100' 100' 100'

Area 236 244

100' 100'

100' 100'

100'

A'30.0.4

警 理 務

總務課長

記帳済

外 涉 第 十 七 号

昭 和 二 十 六 年 十 一 月 二 十 七 日

建 設 事 務 次 官

外 務 事 務 次 官 殿

南西諸島における日本政府機関と個人の財産の譲渡、貸借、使用等
に関する記録、函面等の提出方について
十一月二日附管総合第一三二九号で提供方依頼のあつた標記の
件については、別紙の通り送付する。

第239号
26.11.29
管

建設省
事務次官

文書課
26.11.28
157

建 設 省

B5 タイプライター用紙

記 帖 了

November 1951

Specification of the leased land in the west and
south islands, Kagoshima pref., South of latitude 30°N.

Geographical Survey Institute,
Ministry of Construction.

Specification of the leased land in the west
and south islands, Kagoshima pref., south of
latitude 30°N.

| Stream | Area | Site | Proprietor | Remarks |
|----------------------------|--|--|--|------------------|
| Hand-for-alloway
meadow | 1 Tsubo
(approximately
equal to 1 ft.
square) | No. 1051 of Gyo. Saka-mura, Gyo. Maki. Some of Kikaku-tomura of Sakima-gun | Village headman | Free leased land |
| ditto | ditto | No. 1020 of Gyo. (Saka-gun) Gyo. Maki of Oshigei-mura of Sakima-gun | No. 8 of Oshigei-mura Manager, SHINWA Kikaku | ditto |
| ditto | ditto | No. 100 of Gyo. Yamayama-kawachi, Gyo. Maki. Kashiwa-mura of Sakima-gun | No. 10 of Gyo. Maki. Kashiwa-mura of Sakima-gun
HATA Zenshu | ditto |
| ditto | ditto | No. 1033 of Gyo. Maki-mura, Gyo. Maki. Maki-mura of Sakima-gun | No. 10 of Gyo. Maki-mura of Sakima-gun
TAKE Issei | ditto |
| ditto | ditto | No. 87 of Gyo. Maki-mura, Gyo. Maki. Maki-mura of Sakima-gun | No. 7 of Gyo. Maki-mura of Sakima-gun
IKEDA Kameo | ditto |
| ditto | ditto | No. 10. 132 of Gyo. Maki-mura, Gyo. Maki. Maki-mura of Sakima-gun | No. 27 of Gyo. Maki-mura of Sakima-gun | ditto |
| 建設省地理調査所 | | | | |
| ditto | ditto | Sakima-gun | Manager, SEKI Akemi | |
| ditto | ditto | No. 6 of Gyo. Maki-mura, Gyo. Maki. Maki-mura of Sakima-gun | Manager, Village headman | ditto |
| ditto | ditto | No. 1778 of Gyo. Maki-mura, Gyo. Maki. Maki-mura of Sakima-gun | Manager, Sora headman | ditto |
| ditto | ditto | No. 72 of Gyo. Maki-mura, Gyo. Maki. Maki-mura of Sakima-gun | No. 14 of Gyo. Maki-mura of Sakima-gun
HSHIYUCHI Seiji | ditto |
| ditto | ditto | No. 51 of Gyo. Maki-mura, Gyo. Maki. Maki-mura of Sakima-gun | No. 1024 of Gyo. Maki-mura of Sakima-gun
FUKU Kinjo | ditto |
| ditto | ditto | No. 77 of Gyo. Maki-mura, Gyo. Maki. Maki-mura of Sakima-gun | No. 117 of Gyo. Maki-mura of Sakima-gun
ATA Jotoku | ditto |
| ditto | ditto | No. 107 of Gyo. Maki-mura, Gyo. Maki. Maki-mura of Sakima-gun | Manager, Village headman | ditto |
| ditto | ditto | No. 151 of Gyo. Maki-mura, Gyo. Maki. Maki-mura of Sakima-gun | Manager, Village headman | ditto |
| ditto | ditto | No. 593 of Gyo. Maki-mura, Gyo. Maki. Maki-mura of Sakima-gun | Manager, Village headman | ditto |
| ditto | ditto | No. 2144 of Gyo. Maki-mura, Gyo. Maki. Maki-mura of Sakima-gun | Manager, Village headman | ditto |

November 1951

Specification of the leased land in the west and
south islands, Kagoshima pref., South of latitude 30°N.

Geographical Survey Institute,
Ministry of Construction.

Specification of the leased land in the west
and south islands, Kookoona reef, south of
latitude 30°N.

| Stem | Area | Site | Proprietor | Lease |
|---------------------------|---|---|---|------------------|
| land for muree /
board | 1/2 acre
(approximately
equal to 1/2
acre) | No. 1031 of Gps. Taka-mura-guna,
Gaga. Maki-kami of Maki-kami-
mura of Odawa-guna | Proprietor,
Manager,
Village headman | Five leased land |
| ditto | ditto | No. 1022 of Gps. (Oawa-guna),
Gaga. Maki of Otingai-mura
of Odawa-guna | No. 29 of Otingai-mura
Manager,
SHINWA Kisei-kai | ditto |
| ditto | ditto | No. 1020 of Gps. Panigama-kawaidi,
Gaga. Maki-kami of Kisei-mura
mura of Odawa-guna | No. 20 of Gps. Maki-kami of
Kisei-mura
HATA Muroku
and 2 others | ditto |
| ditto | ditto | No. 1018 of Gps. Katakura-tai, Gps.
Maki-mura of Kisei-mura of
Odawa-guna | No. 18 of Gps. Maki-mura of Kisei-
mura | ditto |
| ditto | ditto | No. 1017 of Gps. Maki-kami, Gps.
Maki-mura of Gps. mura of Odawa-
guna | No. 7 of Gps. Maki-mura of Gps. mura
KAGAMI Kaname | ditto |
| ditto | ditto | No. 1016 of Gps. Maki-mura, Gps.
Maki-mura of Odawa-guna | No. 27 of Gps. Maki-mura of Odawa-mura | ditto |
| | | | 建設省地理調査所 | |
| | | Odawa-guna | Manager,
SEKI Shunzei | |
| ditto | ditto | No. 1015 of Gps. Katakura-guna, Gps.
Maki-mura of Gps. mura of
Odawa-guna | Manager,
Village headman | ditto |
| ditto | ditto | No. 1014 of Gps. Maki-mura, Gps.
Maki-mura of Odawa-guna | Manager,
Village headman | ditto |
| ditto | ditto | No. 1013 of Gps. Katakura-guna, Gps.
Maki-mura of Maki-mura of
Odawa-guna | No. 109 of Gps. Katakura of Maki-
mura
HASHIGUCHI Ison | ditto |
| ditto | ditto | No. 1012 of Gps. Toga, Gps. Toga
of Gps. mura of Odawa-guna | No. 1024 of Gps. Toga-guna of
Gps. mura
FUJIKI Kinsu | ditto |
| ditto | ditto | No. 1011 of Gps. Toga, Gps. Toga
of Gps. mura of Odawa-guna | No. 215 of Gps. Toga-guna of Gps. mura
of Gps. mura of Odawa-guna
ATA Jonsuke | ditto |
| ditto | ditto | No. 1010 of Gps. Kisei-guna, Gps.
Taka-mura of Gps. mura
of Odawa-guna | Manager,
Village headman | ditto |
| ditto | ditto | No. 1009 of Gps. Toga, Gps. Toga
of Gps. mura of Odawa-guna | Manager,
Village headman | ditto |
| ditto | ditto | No. 1008 of Gps. Maki-mura, Gps.
Maki-mura of Gps. mura of
Odawa-guna | Manager,
Village headman | ditto |
| ditto | ditto | No. 1007 of Gps. Toga, Gps. Toga
of Gps. mura of Odawa-guna | Manager,
Village headman | ditto |

| | | | | |
|----------|-------|---|--|-------|
| ditto | ditto | No. 118 of Oga, Senobaru, Oga, Kise
g. Kawan-mura g. Oshima-gun | Manager,
Village headman | ditto |
| ditto | ditto | No. 112 of Oga, Misaki, Oga, Utsunomiya
g. Misaki-mura g. Oshima-gun | Manager,
Village headman | ditto |
| ditto | ditto | No. 219 of Oga, Tsurumi, Oga, Kanabiki
g. Tsurumi-mura g. Oshima-gun | No. 8 of Oga, Kanabiki g.
Ogura-mura | ditto |
| ditto | ditto | No. 176 of Oga, Misaki, Oga,
Kanabiki g. Tsurumi-mura g.
Oshima-gun | HISA Tames
Manager,
Town headman | ditto |
| ditto | ditto | No. 201 of Oga, Tsurumi, Oga, Kanabiki,
Oga, Utsunomiya g. Tsurumi-mura g.
Oshima-gun | Manager,
Village headman | ditto |
| ditto | ditto | No. 217 of Oga, Misaki, Oga, Utsunomiya
g. Utsunomiya-mura g. Oshima-gun | No. 7 of Oga, Utsunomiya g. Utsunomiya-
mura | ditto |
| ditto | ditto | No. 187 of Oga, Misaki, Oga,
Kanabiki g. Utsunomiya-mura g. Oshima-
gun | Representative of joint
committees,
MATSUMOTO Utsunomiya | ditto |
| ditto | ditto | No. 187 of Oga, Misaki, Oga,
Kanabiki g. Utsunomiya-mura g. Oshima-
gun | No. 11 of Oga, Kanabiki g. Utsunomiya-
mura
Representative of joint commit-
tees,
KUBO Jents | ditto |
| 建設省地理調査所 | | | | |
| ditto | ditto | No. 130 of Oga, Utsunomiya, Oga, Kanabiki
g. Utsunomiya-mura g. Oshima-gun | Manager,
Village headman | ditto |
| ditto | ditto | No. 195 of Oga, Tsurumi, Misaki, Oga,
Utsunomiya g. Tsurumi-mura g. Oshima-
gun | Manager,
Village headman | ditto |
| ditto | ditto | No. 221 of Oga, Misaki, Oga,
Kanabiki, Utsunomiya g. Utsunomiya-mura
g. Oshima-gun | Manager,
Village headman | ditto |
| ditto | ditto | No. 166 of Oga, Misaki, Oga, Utsunomiya
g. Utsunomiya-mura g. Oshima-gun | Manager,
Village headman | ditto |
| ditto | ditto | No. 246 of Oga, Kanabiki, Oga, Utsunomiya
g. Utsunomiya-mura g. Oshima-
gun | Manager,
Village headman | ditto |
| ditto | ditto | No. 102 of Oga, Tsurumi, Oga, Utsunomiya
g. Utsunomiya-mura g. Oshima-gun | Manager,
Village headman | ditto |
| ditto | ditto | No. 195 of Oga, Tsurumi, Oga, Misaki,
g. Misaki-mura g. Oshima-gun | Manager,
Village headman | ditto |
| ditto | ditto | No. 201 of Oga, Tsurumi, Oga,
Kanabiki g. Misaki-mura g. Oshima-
gun | Manager,
Village headman | ditto |

| | | | | |
|----------|-------|--|--|-------|
| ditto | ditto | No. 1648 of Oga. Muzungu, Oga. Ompa of Nkolok. - name of Calima-gum | Manager,
Village headman | ditto |
| ditto | ditto | No. 189 of Oga. Lli. - name Oga. Uka of Sango - name of Calima-gum | Manager,
Village headman | ditto |
| ditto | ditto | No. 738 of Oga. Ndikanda, Oga. Oba Obaung of Sango - name of Calima-gum | Manager,
Village headman | ditto |
| ditto | ditto | No. 7315 of Oga. Guakiti, Oga. Ulii - name of Sango - name of Calima-gum | Manager,
Village headman | ditto |
| ditto | ditto | No. 324 of Oga. Cimwe, Oga. Ombou of Kikoi - name of Calima-gum | SHU Baberi | ditto |
| ditto | ditto | No. 23 of Oga. Obaiki, Oga. Kanda of Hupaki. - name - name of Calima-gum | Representative of joint ownership,
JFU Ompere | ditto |
| ditto | ditto | No. 712 of Oga. Reji, Oga. Adon of Sango - name of Calima-gum | No. 129 of Oga. Ukaung of Sango - name of Sango | ditto |
| ditto | ditto | No. 211 of Oga. Ukaung, Oga. Ombou - name of Calima-gum | No. 79 of Oga. Ombou of Ombou - name of Sango | ditto |
| 建設省地理調査所 | | | | |
| | | No. 263 of Oga. Kanda, Oga. Kambou of Kambou - name of Calima-gum | NTSHKANA Kikiki | |
| ditto | ditto | No. 2315 of Oga. Sango, Oga. Ombou - name of Calima-gum | Manager,
Village headman | ditto |
| ditto | ditto | No. 314 of Oga. Nari, Oga. Ombou - name of Calima-gum | Manager,
Village headman | ditto |
| ditto | ditto | No. 172 of Oga. Sango, Oga. Ombou - name of Calima-gum | Manager,
Village headman | ditto |
| ditto | ditto | No. 249 of Oga. Sango, Oga. Ombou - name of Calima-gum | Manager,
Village headman | ditto |
| ditto | ditto | No. 553 of Oga. Sango, Oga. Ombou - name of Calima-gum | Manager,
Village headman | ditto |
| ditto | ditto | No. 219 of Oga. Sango, Oga. Ombou - name of Calima-gum | Manager,
Village headman | ditto |
| ditto | ditto | No. 511 of Oga. Sango, Oga. Ombou - name of Calima-gum | Manager,
Village headman | ditto |
| ditto | ditto | No. 511 of Oga. Sango, Oga. Ombou - name of Calima-gum | Manager,
Village headman | ditto |
| ditto | ditto | No. 511 of Oga. Sango, Oga. Ombou - name of Calima-gum | Manager,
Village headman | ditto |

国際協力局
才士課長

懸案

文書課長

縦紙班長

| | | |
|------|----|-------|
| | 信用 | 執務用 |
| 主信 | / | 2 3 |
| 附屬備考 | 甲 | / - / |
| | 乙 | / - / |
| | 丙 | / - / |
| | 丁 | / - / |

文書課長

文書課送日

昭和廿七年一月十四日

浄書

正校(原稿)

(浄書)

主 管
アジヤ局長

主任 第二課長

昭和二十七年一月十一日附
所属 有り

受 信 人 名
F.M. 第三

先付送写
総司令部 外交部

名 件 録 記

名 人 信 発

南西諸島所収の元日本国有財産台帳等送付関係事件

アジヤ局長

参照 連合軍最高司令部 覚書A409

(二十一年一月十九日) G.S. SCAPIN 六三 一九四六年一月十九日

公 信 案

外 務 省

| |
|---|
| 件名「若干の外廓地域を政治及行政上日本から分離する
ニ関する件」 |
| 2. 日本農林省 熊本管林局長は、一九五一年六月十一日付
琉林政才七八号をもち琉球農林省 総裁からの同局所
管の南西諸島所収の日本国有財産台帳等一部送
付方の依頼に基づき、別添の通り「沖縄地籍台帳等」大
島郡原野台帳等、「大島郡官林台帳」沖縄官林 |

公 信 案

外 務 省

公
信
案

外
務
省

署所管旧总林財産調査各一部と複製し、別添
の通り外務省に送付斡放方と依頼し、其に、貴
司令部の御好意に依り琉球農林省總裁へ御送付
下さる人か頼みます。

TO : GENERAL HEADQUARTERS, SUPREME COMMANDER FOR THE ALLIED POWERS.
(Attn: Diplomatic Section).

FROM : Ministry of Foreign Affairs.

SUBJECT: Sending of Copy of Register of Former Japanese State
Property in Nansai Islands.

FOR No. 35 (A-2)

11 January 1952

1. Reference: SCAP Memorandum, AG 091 (29 Jan 46)18, SCAPIN 677, sub-
ject: Governmental and Administrative Separation of Certain Outlying
Areas from Japan.

2. In compliance with a request RHU-RIR-SRI No. 72 under date of June
11, 1951, made by the Director of the Agriculture and Forestry Agency
of the Ryukyus, for a copy of the register of former Japanese state
property in the Nansai Islands coming under the jurisdiction of the
Kumamoto Regional Forestry Office of the Japanese Government, the
Chief of the latter has compiled a copy each of the undermentioned
papers and forwarded the same to this Ministry, which is now attached
hereto.

"Okinawa Land Register"

"Oshima-gun Waste-land Register"

"Oshima-gun State Forestry Register"

"Report on Former Forestry Property in the Jurisdiction
of Okinawa District Forestry Office"

As direct communications with the Ryukyu Islands are barred under the
reference Memorandum, the Chief of the Kumamoto Regional Forestry Of-
fice desires to have the papers passed on to their destination through
this Ministry. It is, therefore, respectfully requested that the
General Headquarters, Supreme Commander for the Allied Powers, be good
enough to see to it that they are duly transmitted to the Director of
the Agriculture and Forestry Agency of the Ryukyus.

FOR THE MINISTER:

(Eiji Wajima)
Chief, Asian Affairs Bureau,
Ministry of Foreign Affairs.

公 信 案

野台帳等、大島郡官林台帳及び旧官林財産の送付
 前依頼あり、右は(別添通り)月十日、総司令部へ移牒方依
 頼あり、あつて、お知をす。

外 務 省

| | |
|--------|---------------|
| 発信用執務用 | |
| 主信 | / - / |
| 附
属 | 甲 / - / (外不要) |
| | 乙 |
| | 丙 |
| 備考 | |

熊 本 県

| | | | | |
|---------|--------------|---------------------------------|---------|-------|
| 文書課發送日 | 昭和二十六年十一月廿一日 | 淨書 | 正校(原稿) | (淨書) |
| 主 任 | 才五課長 | 昭 和 | 年 | 月 |
| 管 主 | 了了局長 | 附 属 | 有 | 日 起 草 |
| 号 | 昭和二十七年壹月壹日 | 名 件 録 記 | 名 人 信 發 | |
| 先付送写 | | 南由諸島所在の元日本国有財産台帳等送付に關する件 | 了了局長 | |
| 名 入 信 受 | 熊本官林局長 | 本件に關し、昭和二十六年十一月二十七日付二十六年庚才一〇二六号 | | |
| 公 信 案 | | 上も、琉球農林省總裁宛、沖縄地籍台帳等、大島郡原 | | |

文書課長

貼 附

21 21